






WHAT'S NEW at A.B.C. Maps www.abcmaps.com.au January 2011 No.58

Australian Bush & Country Maps ph: 03 5964 7011 Fax: 03 5964 6167 All quoted prices include GST.

<p>NEW SERIES HEMA ATLASES 9th Edition Are now available.</p> <p>With more roads, more maps and more detail.</p> <p>Also featuring camping areas, caravan parks, roadhouses, selected 4WD tracks & lots more.</p>		<p>New Prices Hema New Series Road Atlases</p> <p>Aust Easy Read Road & 4WD Atlas 9781865005713 RRP \$39.95</p> <p>Australia Road & 4WD Atlas 9781865005706 RRP \$34.95</p> <p>Australia Road Atlas 9781865005720 RRP \$27.95</p> <p>Australia Touring Atlas Perfect Bound 9781865005829 RRP \$24.95</p> <p>Australia Touring Atlas Spiral Bound 9781865005737 RRP \$29.95</p> <p>Australia Handy Atlas Perfect Bound 9781865005751 RRP \$16.95</p> <p>Australia Handy Atlas Spiral Bound 9781865005744 RRP \$19.95</p>	
<p>Huts And Homesteads of Kosciuszko National Park By Pauline Downing</p> <p>A pictorial collection and social history of the huts and homesteads, shelters and buildings of Kosciuszko National Park (KNP).</p> <p>ISBN: 9781876409791 1st Edition (2010) RRP \$29.95</p>		<p>Cape York Outback Travellers Track Guide By Design Interaction</p> <p>Featuring detailed track maps, photographs and track information.</p> <p>Spiral bound. 32 pages. 250mm X 180mm. Colour photographs and maps. ISBN: 9780980515862 RRP \$19.80</p>	
<p>The Pilbara Travellers Track Guide By Design Interaction</p> <p>Including Broome, Port Hedland, Marble Bar, Nullagine, Newman, Exmouth, Karijini NP, Eighty Mile Beach, Roebourne, Wickham, Point Samson, Karratha, Dampier, Wittenoom, Tom Price, Paraburdoo, Onslow, Coral Bay, Millstream Chichester NP, Pannawonica, Cape Range NP. Spiral bound. Full colour. 30 pages. (1st edition 2010) ISBN 9780980515879. RRP \$19.80</p>		<p>Hill End (NSW) Gold & Relic Map By Outdoor Press</p> <p>Featuring gold diggings, water courses, crown land, ruins, roads and tracks etc. Covering: Hill End, Turon River, Root Hog and Tambaroora.</p> <p>1st edition (2010). RRP \$11.95</p>	
<p>Sofala – Wattle Flat (NSW) Gold & Relic Map By Outdoor Press</p> <p>Featuring gold diggings, water courses, crown land, ruins, roads and tracks etc. Covering: Sofala, Wattle Flat and Upper Turon.</p> <p>1st edition (2010). RRP \$11.95</p>		<p>Gold Coast Fishing Map No. 35 By AFN</p> <p>Coverage includes Northern Broadwater & Rivers, Southern Broadwater, Nerang River, Gold Coast, Jumpinpin, Currumbin Creek, Tallebudgera Creek. Symbols include boat ramps, jetties, bridges, water depths, marine park boundaries, fish species etc. Symbols include boat ramps, jetties, bridges, water depths, marine park boundaries, fish species etc. Barcode 9313000000354. RRP \$7.95</p>	
<p>Moreton Bay Fishing Map No. 34 By AFN</p> <p>Coverage includes North Stradbroke Island, Moreton Island, Moreton Bay, Logan River. Symbols include boat ramps, jetties, bridges, water depths, marine park boundaries, fish species etc.</p> <p>Barcode 9313000000347. RRP \$7.95</p>		<p>Fishing Guide to South of Sydney By Gary Brown (AFN)</p> <p><i>Fishing Guide to South of Sydney</i> contains the latest and most up-to-date information for the coast from Stanwell Park Beach north of Wollongong to Batemans Bay. Information includes what fish you can find there, the best time (of day and tide) and place to fish, along with the right method, bait and / or lure to use for these fish. Thirty-two detailed, colour maps show exactly where each spot is, the local landmarks, access points and boat ramps. 104 pages. 260mm X 190mm. 1st Edition 2010. Colour maps, photographs and illustrations ISBN 9781865131696. RRP \$24.95</p>	
<p>Queensland Large (State) Map By Hema Maps Pty Ltd</p> <p>Hema's new Queensland State Map features new digital mapping and is now double sided. It also includes Brisbane CBD & through-roads maps and insets of Tropical North Queensland, Gold Coast and Brisbane Region; Accredited visitor information centre listing and national park table. 10th Edition (2010). ISBN 9781865005317 RRP \$8.95</p>		<p>Holidaying With Dogs By Pepper Publishing</p> <p>This very successful Dogs directory is now in its 11th edition and covers Camping grounds, B&Bs, Caravan parks, motels etc. in Australia.</p> <p>Soft laminated cover. ISBN 9780977598557. 210mm X 140mm. 190 pages. 11th Edition (2011). RRP \$24.95</p>	

<p>Adelaide's Best Bush, Coast & City Walks By Peter Beer and June Bosance</p> <p>Adelaide and its environs boast a huge range of beautiful environments, making the region perfect for exploring on foot. Walks range from fascinating city rambles and leisurely coastal strolls to the more rugged tracks deeper in the Adelaide Hills. Detailed descriptions and maps help the reader explore Adelaide's parks, bushland, beaches, rivers and most interesting urban areas. The book is richly illustrated with over 150 full-colour photographs and dozens of detailed maps. A summary table of walks indicating distances, facilities and highlights is included. RRP \$29.95</p>		<p>Best of The Illawarra & Shoalhaven By Gillian and John Souter</p> <p>Pristine beaches, stunning landscapes and real country towns: the Illawarra and Shoalhaven have all of these. This stretch of coast south of Sydney includes the vibrant city of Wollongong and the towns of Kiama, Nowra and Ulladulla, all offering a feast of all of the region's key attractions and activities. Illustrated throughout with full-colour photography and accompanying navigational maps. Every destination and activity is described and detailed to ensure that minimum time is wasted and maximum time spent enjoying the sights and things to do. RRP \$29.95</p>																			
<p>Fishing & Camping Guide to The Snowy Mountains By Steve Williamson (AFN)</p> <p>Trout Fishing challenges the professional and novice alike and this comprehensive guide contains detailed information on all the rivers and lakes of the Snowy Mountains. Included are detailed maps of specific fishing areas, what to fish for and where to catch it, boat ramp details, camping sites and hints and essential contacts. Covering: Eucumbene, Jindabyne, Guthega, Tantangara Reservoir and more. RRP \$24.95</p>		<p>Holiday in Western Australia By Explore Australia</p> <p>This handy book includes information on Perth, 10 holiday regions, an A-Z listing of all major towns and a complete state road atlas. Also included is a brand-new food and accommodation directory full of detailed reviews on selected restaurants, cafes, hotels, motels and serviced apartments. Packed with information and colourful photographs, Holiday in Western Australia provides you with everything you need to get the most out of your state holiday. Rigid board cover. 288 pages. Full colour. 276mm X 201mm. ISBN 9781741173284. RRP \$29.95</p>																			
<p>Best Village and Coast Walks of The Sunshine Coast By Dianne and Balfour McLay</p> <p>Walks range from leisurely beach-side cliff-top strolls to the more rugged tracks deeper in the bush. Detailed descriptions and maps help the reader explore the region's parks, bushland, rivers, coasts and most interesting urban areas. There are over 150 full- colour photographs and dozens of detailed maps. A summary table of walks indicating distances, facilities and highlights is included. Covers the full coastal stretch from Noosa Heads to Bribie Island and inland to Mapleton and Maleny. Soft cover. 192 pages. Full colour. 220mm X 130mm. (2010). ISBN / Barcode: 9781921683237. RRP \$29.95</p>		<p>The Great Alpine Road By Fiona Magnussen</p> <p>This book is a descriptive guide to interesting scenic, natural and historic places along one of the most spectacular parts of the Great Alpine Road – Harrierville to Omeo. Each site is identified by sectional distances from Harrierville. Text provides background notes to make the journey even more interesting. Soft laminated cover. 76 pages. B/W photographs and text. 1st Edition (2000). approx. 210mm X 145mm. ISBN 064639326X. No Barcode. RRP \$16.95</p>																			
<p>Advised in What's New No. 57 December, 2010</p> <p>Bush Tuckerman – Kimberley Map By Hema Maps</p> <p>4WD Handbook By Robert Pepper</p> <p>Fishing & Camping Goulburn River By Anthony West, Bill Classon & Trevor Hawkins</p> <p>Best Bush, River & Hill Walks Around Kosciuszko By Matt McClelland</p> <p>Best Bush, Coast & Village Walks of The Illawarra By Gillian & John Souter</p> <p>Waterwise Plants By Kevin Walsh</p> <p>Ferry to Tasmania By Peter Plowman</p> <p>Remarkable Australian Farm Machines By Graeme R Quick</p> <p>The Huts of The High Plains By Fiona Magnussen</p> <p>Droving Down The Cooper By Col Hood</p> <p>Yandoit – Daylesford Gold & Relic Map</p> <p>Daylesford – Barkstead Gold & Relic Map</p> <p>4WD Treks Close to Sydney By Craig Lewis & Cathy Savage</p> <p>Fishing Knots & Rigs with DVD by Geoff Wilson</p> <p>Sydney's Best Adventures By Isla Curtis</p> <p>Native Trees of the NSW South Coast By Kevin Mills and Jacqueline Jakeman</p> <p>The Butterflies of Australia By Albert Orr & Roger Kitching</p> <p>Mini Chef By Sheridan Rogers</p> <p>Eucalypts By John Wrigley & Murray Fagg</p> <p>Medicinal Plants in Australia Volume 1 By Cheryl Williams</p> <p>Ready, Steady, Grow! By Dorling Kindersley (UK)</p>		<p>Holiday Diary</p> <table border="1"> <tr> <td>Jan 26</td> <td>Australia Day Holiday</td> </tr> <tr> <td>Mar 7</td> <td>Labour Day (WA)</td> </tr> <tr> <td>Mar 14</td> <td>Labour Day (VIC) Canberra Day (ACT) Eight Hours Day (TAS)</td> </tr> <tr> <td>Apr 2</td> <td>School Holidays (NT)</td> </tr> <tr> <td>Apr 9</td> <td>School Holidays (NSW; VIC)</td> </tr> <tr> <td>Apr 16</td> <td>School Holidays (ACT; QLD; SA)</td> </tr> <tr> <td>Apr 22</td> <td>Good Friday; School Holidays (TAS; WA)</td> </tr> <tr> <td>Apr 25</td> <td>Easter Monday; Anzac Day</td> </tr> <tr> <td>Apr 26</td> <td>Anzac Day Holiday</td> </tr> </table>		Jan 26	Australia Day Holiday	Mar 7	Labour Day (WA)	Mar 14	Labour Day (VIC) Canberra Day (ACT) Eight Hours Day (TAS)	Apr 2	School Holidays (NT)	Apr 9	School Holidays (NSW; VIC)	Apr 16	School Holidays (ACT; QLD; SA)	Apr 22	Good Friday; School Holidays (TAS; WA)	Apr 25	Easter Monday; Anzac Day	Apr 26	Anzac Day Holiday
Jan 26	Australia Day Holiday																				
Mar 7	Labour Day (WA)																				
Mar 14	Labour Day (VIC) Canberra Day (ACT) Eight Hours Day (TAS)																				
Apr 2	School Holidays (NT)																				
Apr 9	School Holidays (NSW; VIC)																				
Apr 16	School Holidays (ACT; QLD; SA)																				
Apr 22	Good Friday; School Holidays (TAS; WA)																				
Apr 25	Easter Monday; Anzac Day																				
Apr 26	Anzac Day Holiday																				

Past issues of our 'What's New' bulletin can be accessed at www.abcmaps.com.au. Click on 'What's New'.